




A Spread Eagle Inn and Restaurant

A recommended route – approximate distance 4km.

Begin your walk at the Almshouses **J** by the Alderbrook at Burnside. Cross the brook by the white footbridge, and proceed diagonally across the Croft (footpath 17); passing between the Church **B** and the Spread Eagle Inn **A**, proceed along the footpath and turn left along Church Road.

Passing the Church and Old Grammar School **C** turn right into Marston Lane. Where the lane turns right, carry straight on to the left of the cottages, along footpath 2. Joining Shotwoodhill Lane by a stile, continue along footpath 4 until reaching Cornmill Lane.

Turn sharp right, keeping the stream to your left along footpath 5 back to Marston Lane; turning left along Marston Lane, continue for a short distance before passing through the gate to the right and crossing the field by footpath 7. Pass through a gate and proceed through the farmyard to reach Brookside; turning right, walk towards the Church, cross Church Road and re-trace your steps along Burnside towards the Almshouses **J**



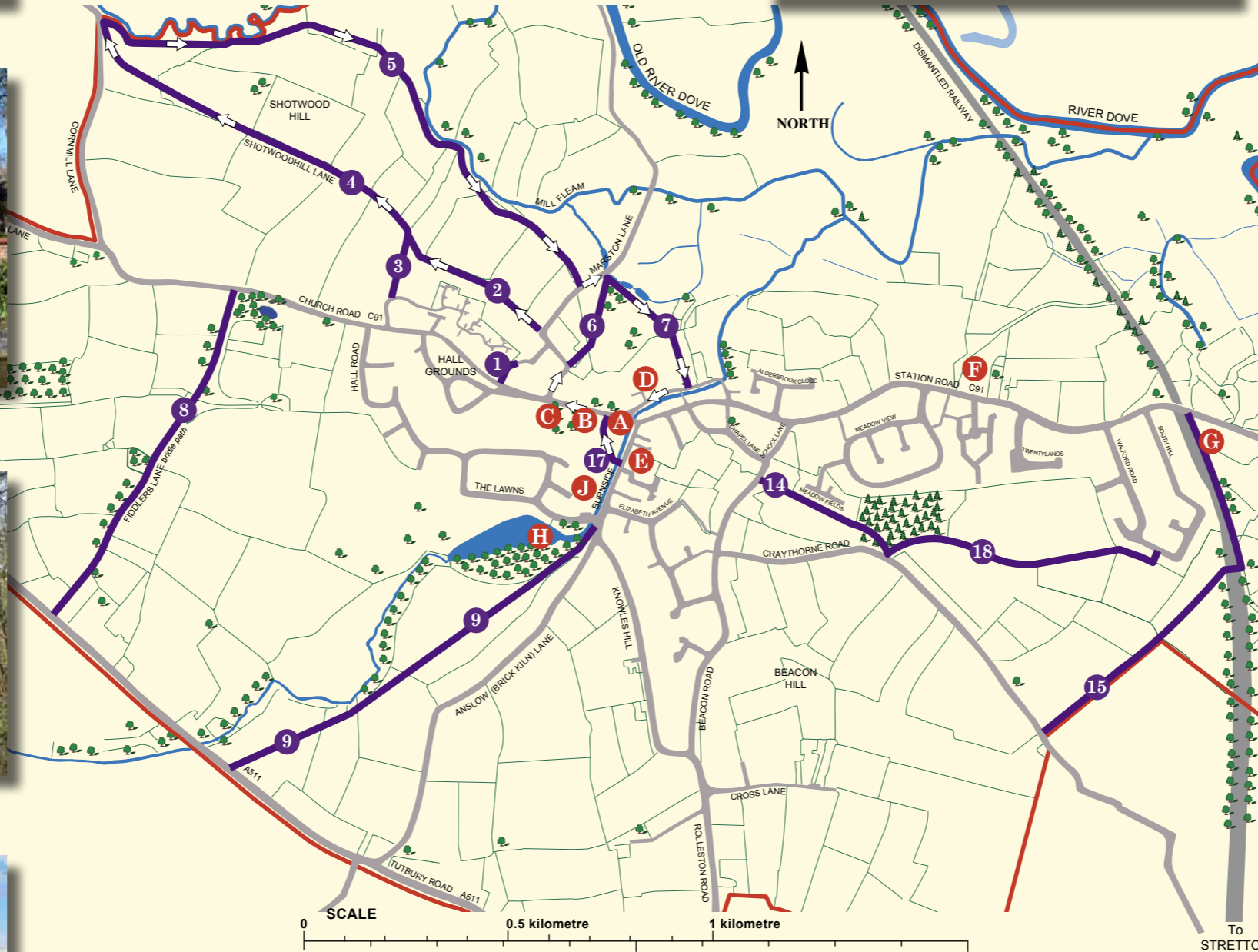
B Saint Mary's Church




C The Old Grammar School



J Burnside – Almshouses



D Brookside



H Brook Hollows Spinney

Key

- Footpath
- Recommended walk
- Public road
- Village boundary



E Commemoration Hall – Rolleston Club



G The Jinny Nature Trail and Station Site



F The Jinnie Inn and Restaurant

The village footpaths are easy walks under 1km with approx. distances indicated. Longer walks include footpaths 5 and 9
Please be aware that some paths can be muddy during wet weather.

Rolleston on Dove FOOTPATHS